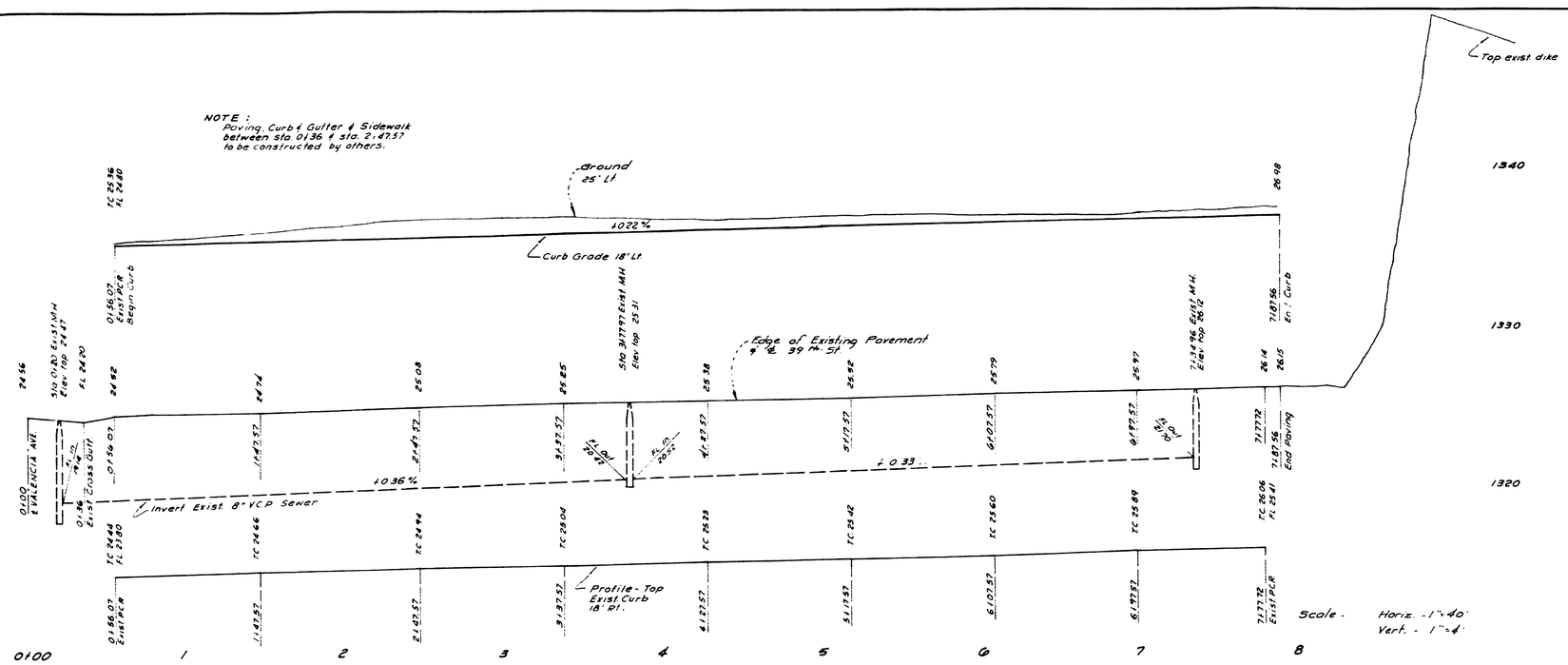

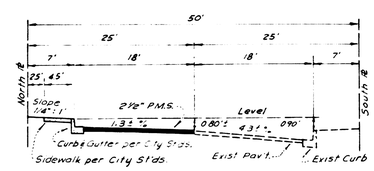

Typical Section

Sidewalk Location per Drawing No 2321-B, Case 'B'

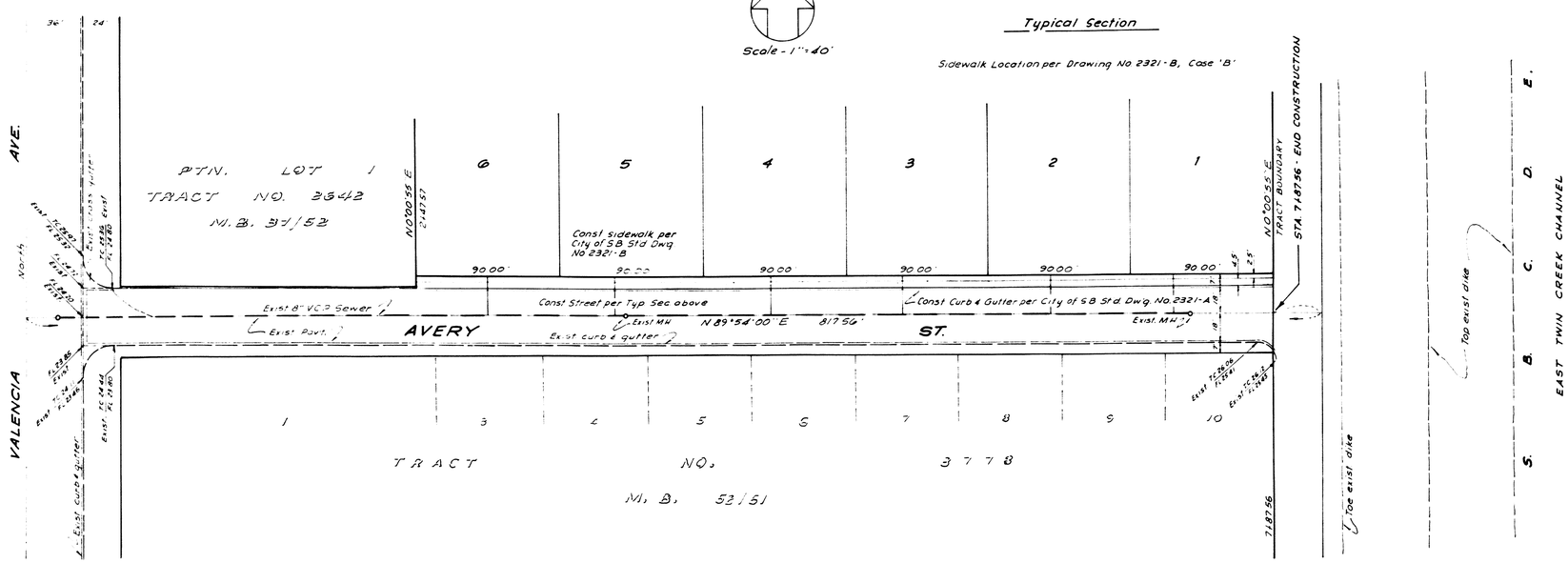

GENERAL NOTES

1. All work embodied on these Plans shall be done in conformity with applicable provisions of the Specifications No 2271.
2. All Standard Cross Sections of curb, gutter and pavement are as per City of San Bernardino Dep't. of Engineering Std. Drawings No 2321.
3. 8" x 4" Wyes with connecting sewer to be constructed, shown on Plans thus ⊥
4. All vitrified clay house connections shall be constructed on an upward grade of 2 per cent from Main Sewer and shall extend from the Main Sewer to the Property Line
5. Sewer laterals to be constructed of either "Wedge-Lock", "Speed-Seal" or "Bond Seal" clay pipe or asbestos cement pipe
6. All house connections are approximate and exact locations shall be determined in the field
7. The existence and location of any underground utility pipes or structures shown on these Plans are obtained by a search of the available records. To the best of our knowledge there are no existing utilities except as shown on this Map. The Contractor is required to take due precautionary measures to protect the utility lines shown and any other lines not of record or not shown on this drawing
8. Bench Mark: 50' West & 30' North of ℄ Ralston & Valencia. C.B.M. # 10, Brass Cap in Conc. Mon. Elev. 342.8
9. Sewer connection fee to be paid to City of San Bernardino per Ordinance 2158 before connecting sewer laterals to existing 8 in. V.C.P. Sewer Main.

Don B. Miller
Don B. Miller, R.C.E. 8750

DEPARTMENT OF ENGINEERING
CITY OF SAN BERNARDINO

IMPROVEMENT PLANS

TRACT NO. 6532

SUBMITTED BY CAMPBELL & MILLER REFERENCE
APPROVED November 3, 19 61 DRAWN BY
Donald E. Wolford CHECKED BY
CITY ENGINEER
REGISTERED CIVIL ENGINEER NO. 9879
DRAWING 2904
SHEET 1 OF 1 SHEETS